



gPro xPress® Measurement


Order: 259329

46 W Afton Ave, Yardley, PA 19067

Customer: yourorg

Ordered by: orderer@yourorg.com

Reference Id: yourref



Measurements provided by GEOSPAN®

GEOSPAN Corporation, GEOSPAN is a registered trademark and GEOSPAN 4D is patented as US Patent 11,200,353 B2 and other pending patents.

Edge Measurements

JOB: 162677 | Reference Id: yourref | Building

Edge totals			
	Color	Length (ft)	
Rake		193.8	
Valley		85.6	
Ridge		76.1	
Eave/Starter		64.5	
Stepflash		46.6	
Drip edge		258.4	
Ice & Water		150.2	
Ridgecap		76.1	

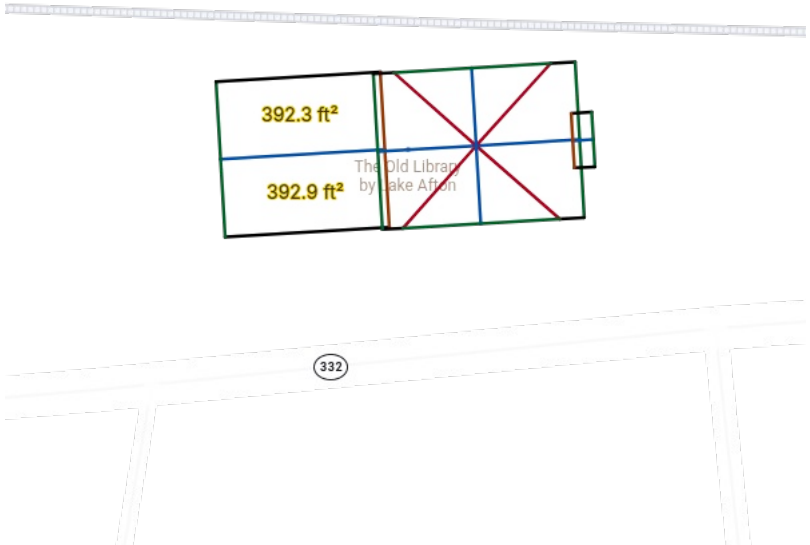
The accuracy of this estimate depends on the availability and clarity of the images provided for the listed address. All measurements are rounded to the nearest non-fractional digit. Rakes are defined as sloped exterior roof edges. Eaves are defined as lowest exterior level roof edges. Drip edge refers to the combined length of eaves and rakes. Waste tables reflect a straight calculation of standard suggested waste amounts. Contractors are advised to confirm the appropriate waste factor before ordering materials.

Measurements provided by GEOSPAN®

GEOSPAN Corporation, GEOSPAN is a registered trademark and GEOSPAN 4D is patented as US Patent 11,200,353 B2 and other pending patents.

Facet Area Measurements

JOB: 162677 | **Reference Id:** yourref | **Building**

Facet Areas			
	Area (ft ²)	Above 26.0 ft	
Asphalt	1,074.3	No	
Asphalt	785.2	No	

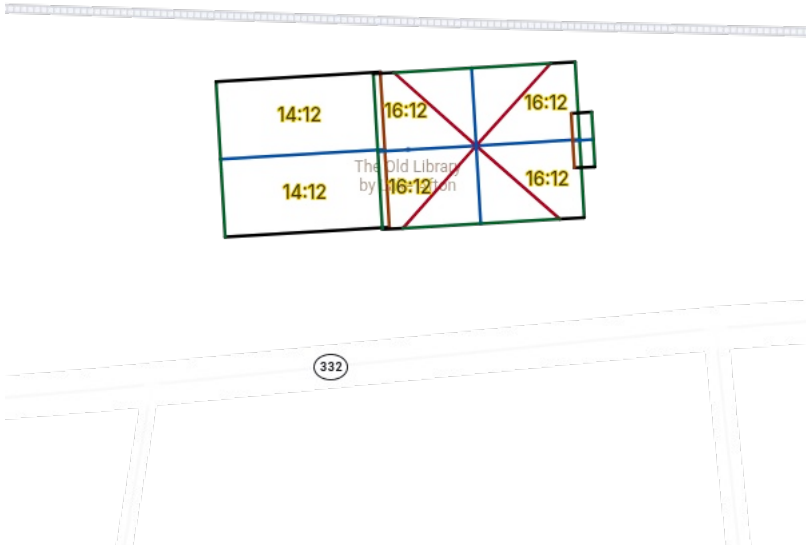
The accuracy of this estimate depends on the availability and clarity of the images provided for the listed address. All measurements are rounded to the nearest non-fractional digit. Rakes are defined as sloped exterior roof edges. Eaves are defined as lowest exterior level roof edges. Drip edge refers to the combined length of eaves and rakes. Waste tables reflect a straight calculation of standard suggested waste amounts. Contractors are advised to confirm the appropriate waste factor before ordering materials.

Measurements provided by GEOSPAN®

GEOSPAN Corporation, GEOSPAN is a registered trademark and GEOSPAN 4D is patented as US Patent 11,200,353 B2 and other pending patents.

Facet Pitch Measurements

JOB: 162677 | Reference Id: yourref | Building

Facet Pitches			
	Pitch	Above 26.0 ft	
Asphalt	16:12	No	
Asphalt	14:12	No	
			

The accuracy of this estimate depends on the availability and clarity of the images provided for the listed address. All measurements are rounded to the nearest non-fractional digit. Rakes are defined as sloped exterior roof edges. Eaves are defined as lowest exterior level roof edges. Drip edge refers to the combined length of eaves and rakes. Waste tables reflect a straight calculation of standard suggested waste amounts. Contractors are advised to confirm the appropriate waste factor before ordering materials.

Measurements provided by GEOSPAN®

GEOSPAN Corporation, GEOSPAN is a registered trademark and GEOSPAN 4D is patented as US Patent 11,200,353 B2 and other pending patents.

Views

JOB: 162677 | **Reference Id:** yourref | **Building**
Number: -



Northern Side



Eastern Side








Southern Side



Western Side

Order Summary

Reference Id: null

Edge totals		
	Color	Length (ft)
Rake		193.8
Valley		85.6
Ridge		76.1
Eave/Starter		64.5
Stepflash		46.6
Drip edge		258.4
Ice & Water		150.2
Ridgecap		76.1

Facet Measurements			
Type	Pitch	Area (ft²)	Above 26.0 ft
Asphalt	16:12	1,074.3	No
Asphalt	14:12	785.2	No



Area With Waste Factor				
0% (ft²)	5% (ft²)	10% (ft²)	15% (ft²)	20% (ft²)
1,859.5	1,952.5	2,045.5	2,138.4	2,231.4

Measurements provided by GEOSPAN®

GEOSPAN Corporation, GEOSPAN is a registered trademark and GEOSPAN 4D is patented as US Patent 11,200,353 B2 and other pending patents.